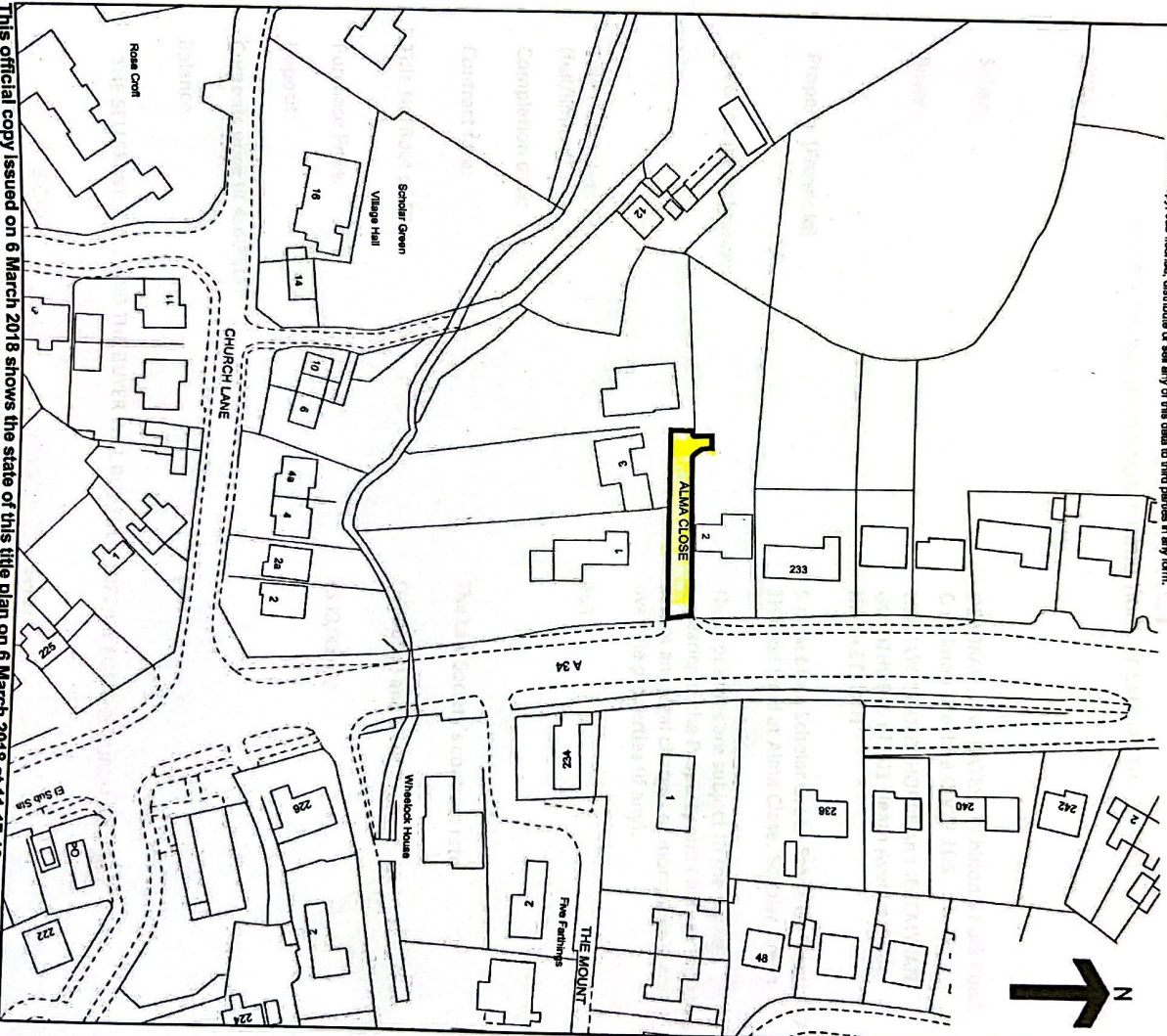


HM Land Registry Official copy of title plan

Title number **CH667915**
Ordnance Survey map reference **S.18357SW**
Scale **1:1250** enlarged from 1:2500
Administrative area **Cheshire East**




© Crown copyright and database rights 2018 Ordnance Survey 100028316.
You are not permitted to copy, sub-licence, distribute or sell any of this data to third parties in any form.



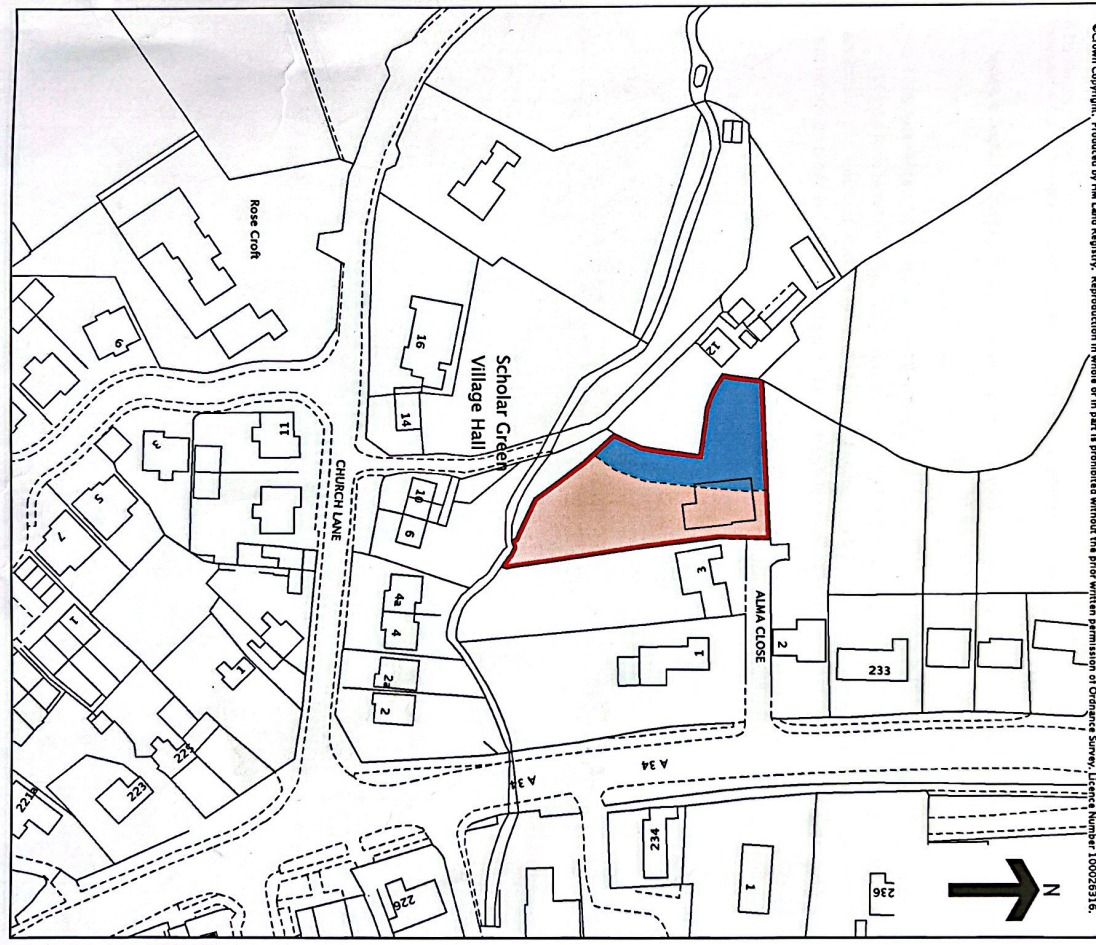
This official copy issued on 6 March 2018 shows the state of this title plan on 6 March 2018 at 11:17:10.
It is admissible in evidence to the same extent as the original (s 67 Land Registration Act 2002).
This title plan shows the general position, not the exact line, of the boundaries. It may be subject to distortions in scale.
Measurements scaled from this plan may not match measurements between the same points on the ground.
This title is dealt with by HM Land Registry, Birkenhead Office.

HM Land Registry
Official copy of
title plan

Title number CH596372
Ordnance Survey map reference SJ8357SW
Scale 1:1250 enlarged from 1:2500
Administrative area Cheshire East



© Crown Copyright, reproduced by HM Land Registry. Reproduction in whole or in part is prohibited without the prior written permission of Ordnance Survey. Licence Number 100026315.



This official copy is incomplete without the preceding notes page.